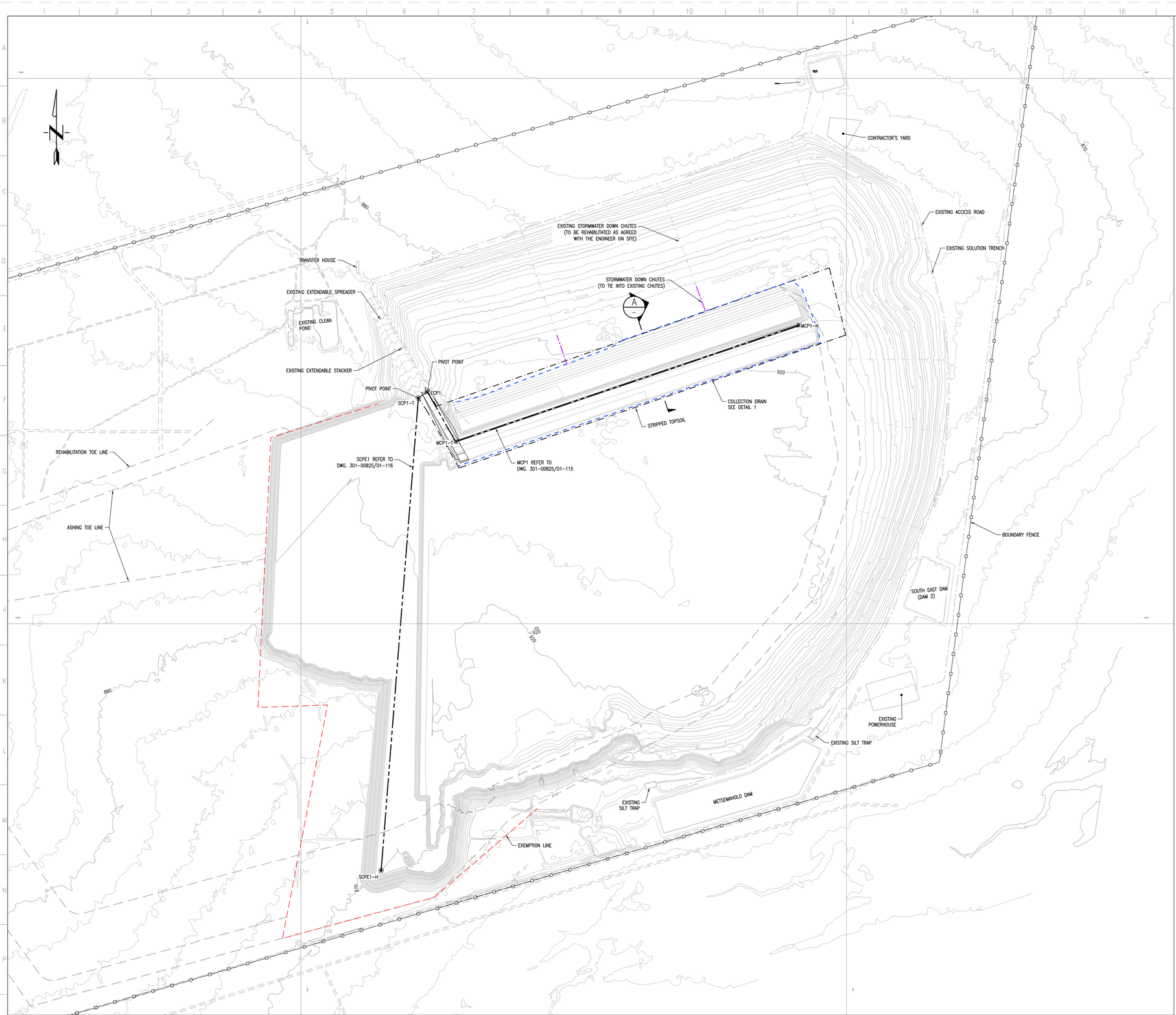

MCP1 AND SCPE1 POSITIONS LAYOUT PLAN
SCALE 1:5000

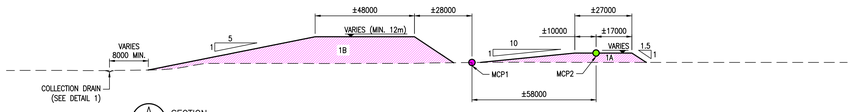

A SECTION
SCALE 1:1000

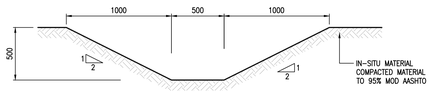

1 COLLECTION DRAIN DETAIL
SCALE 1:20

MAIN CONVEYOR POSITION SETTING OUT DATA (Lo27 WGS84)		
POINT	EASTING	NORTHING
MCP1-H	2622905.330	-62827.046
MCP1-T	2623331.855	-61567.293

STANDBY CONVEYOR POSITION SETTING OUT DATA (Lo27 WGS84)		
POINT	EASTING	NORTHING
SCP1-T	2623172.096	-61430.671
SCPE1-H	2624904.638	-61294.384

NOTES

1. ALL DIMENSIONS IN MILLIMETERS UNLESS STIPULATED OTHERWISE.
2. FOR CONVEYOR PROFILES REFER TO DWG. 301-00825/01-115 & 116.

500 0 500 1000 1500
MILLIMETRES 1:20

25 0 25 50 75
METRES 1:1000

100 0 100 200 300
METRES 1:5000

DISCLAIMER

This drawing, was prepared by Knight Piésold Consulting (Pty) Ltd based on the best information available at the time of preparation. During construction site conditions, or site conditions, or site development, may possibly dictate that amendments of adaptations be made to certain details on the drawing. Strict compliance with the project specifications is also essential. Knight Piésold Consulting (Pty) Ltd will therefore not accept liability for any losses, damages or consequential losses, suffered by any party resulting from the use or implementation of the contents of this drawing, if executed or amended without fulltime supervision by Knight Piésold Consulting (Pty) Ltd.

D.O.	REV	DATE	REVISION	REV BY	CHKD BY	APP BY	AUTH BY	KKS APP	REFERENCE DRAWINGS
	3	25.05.20	ACCESS RAMP AMENDED	MKM	TM	JRW			
	2	09.04.20	ISSUED FOR CONSTRUCTION	MKM	TM	JRW			

AUTHORISED FOR ESKOM BY:
CLASSIFICATION
PBS PATH
CODIFICATION BY:
APPROVED BY: JR WILLIAMSON
CHECKED BY: T MOKOMA
CREATED BY: MK MPHOLO
SCALE AS SHOWN

Knight Piésold CONSULTING
PR. ENG. 704312

MATIMBA POWER STATION
MATIMBA ASH DUMP
PHASE 0 (ENABLING WORKS)
MCP1 AND SCPE1 POSITIONS
LAYOUT PLAN AND SECTIONS

Eskom
ESKOM HOLDINGS SOC Ltd
REG No 2002/015527/30

301-00825/01-114 REV 3
0.58/61413 SHT 5 REV 3

FOR CONSTRUCTION

DRAWING CLASSIFICATION: CONTROLLED DISCLOSURE