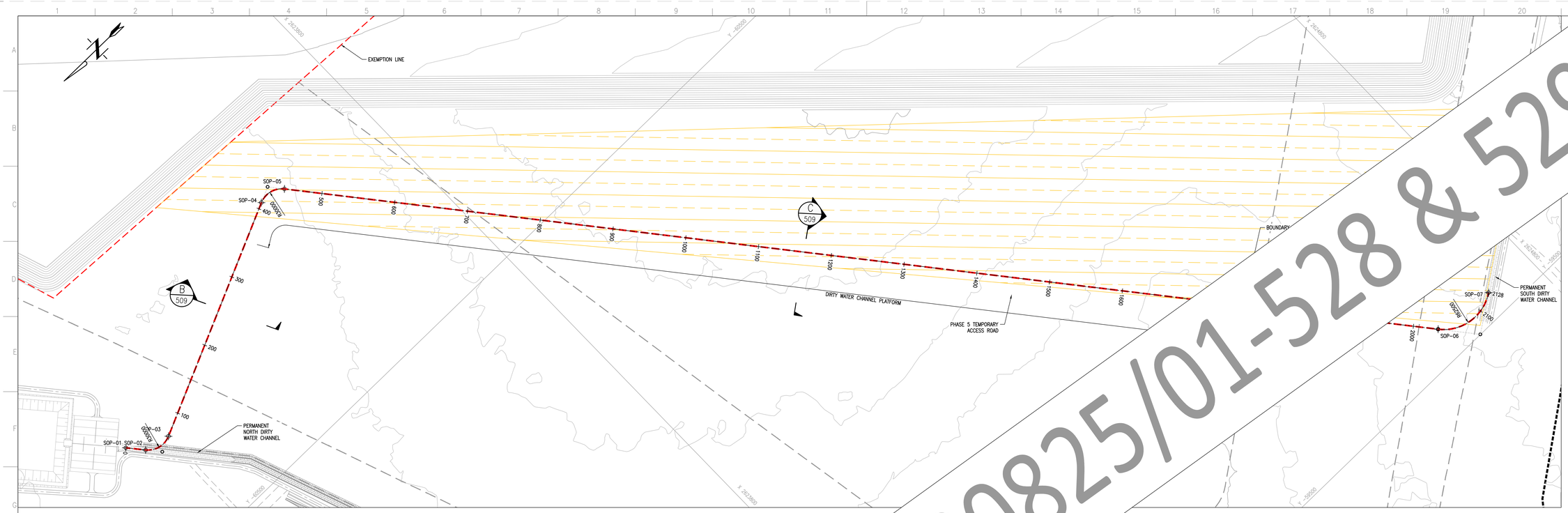

DIRTY WATER CHANNEL SETTING OUT DATA (Lo27 WGS24)

	X	Y
	245.801	-60674.486
	.112	-60653.580
		-60645.357
	46	-60786.123
	646.878	-60777.642
	2624644.377	-59545.348
07	2624728.531	-59533.283

TEMPORARY DIRTY WATER CHANNEL LAYOUT PLAN
SCALE 1:2000



SCALES:
Horizontal 1:1250
Vertical 1:125

DATUM 880.00

CHAINAGE (m)	0.00	50.00	100.00	150.00	200.00	250.00	300.00	350.00	600.00	650.00	700.00	750.00	800.00	850.00	900.00	950.00	1000.00	1050.00	1100.00	1150.00	1200.00
EXISTING GROUND LEVELS (m)	887.28	887.50	887.52	887.50	887.50	887.50	887.54	887.38	884.30	883.54	883.50	882.99	882.50	882.05	881.88	881.61	881.51	881.60	881.51	881.50	881.50
PLATFORM LEVELS (m)	887.28	887.40	887.51	887.62	887.73	887.85	887.96		888.52	888.64	888.75	888.86	888.98	889.09	889.20	889.31	889.43	889.54	889.65	889.56	889.48	889.39
DESIGN LEVELS (m)	886.85	886.93	887.01	887.09	887.17	887.26		887.66	887.74	887.82	887.90	887.98	888.07	888.15	888.23	888.31	888.39	888.47	888.55	888.46	888.38	888.29
CUT / FILL	0.00	-0.10	-0.01	0.12	0.23				2.81	3.66	4.34	5.21	5.36	5.98	6.59	7.15	7.43	7.82	8.03	8.05	8.05	7.98	7.89

TEMPORARY DIRTY WATER CHANNEL LONGITUDINAL SECTION CH. 0 TO CH. 1200
SCALE 1:1250

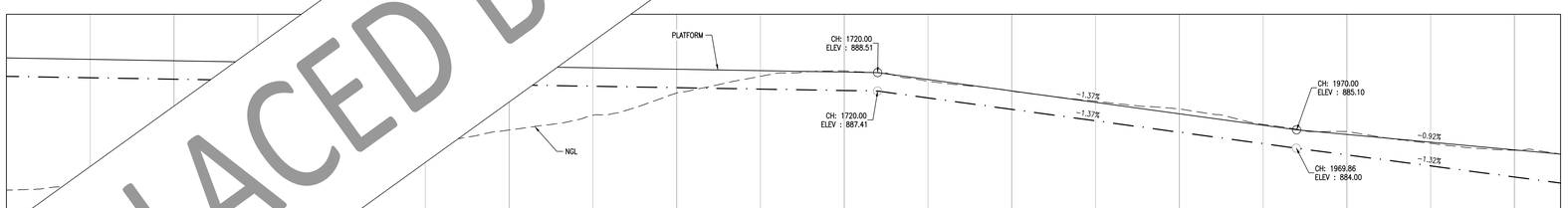

SCALES:
Horizontal 1:1250
Vertical 1:125

DATUM 880.00

| CHAINAGE (m) | | | |