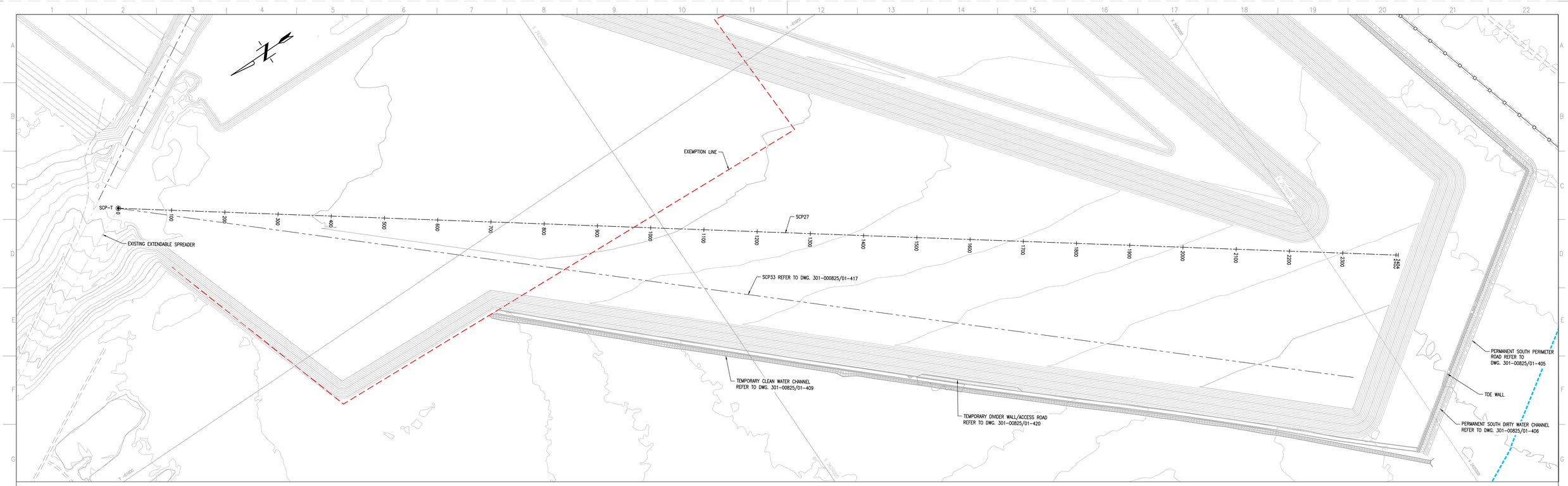


SCP27 LAYOUT PLAN
SCALE 1:2500

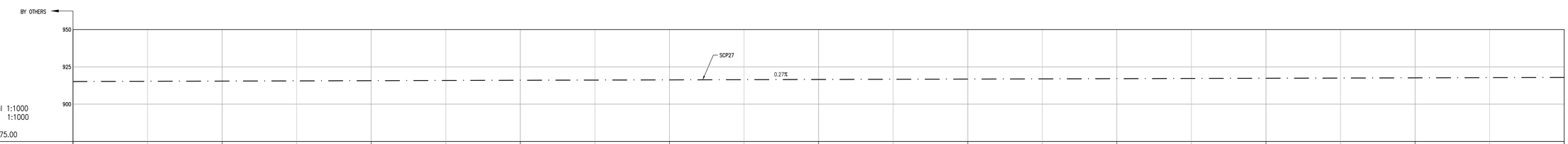


SCALES:
Horizontal 1:1000
Vertical 1:1000

DATUM 875.00

| CHAINAGE (m) | DESIGN LEVELS (m) |
|---|---|
| 1000.00 | 915.20 |
| 1050.00 | 915.34 |
| 1100.00 | 915.47 |
| 1150.00 | 915.61 |
| 1200.00 | 915.75 |
| 1250.00 | 915.88 |
| 1300.00 | 916.02 |
| 1350.00 | 916.15 |
| 1400.00 | 916.29 |
| 1450.00 | 916.42 |
| 1500.00 | 916.56 |
| 1550.00 | 916.69 |
| 1600.00 | 916.83 |
| 1650.00 | 916.96 |
| 1700.00 | 917.10 |
| 1750.00 | 917.23 |
| 1800.00 | 917.37 |
| 1850.00 | 917.50 |
| 1900.00 | 917.64 |
| 1950.00 | 917.77 |
| 2000.00 | 917.91 |

SCP27 LONGITUDINAL SECTION CH. 1000 TO CH. 2000
SCALE 1:1000

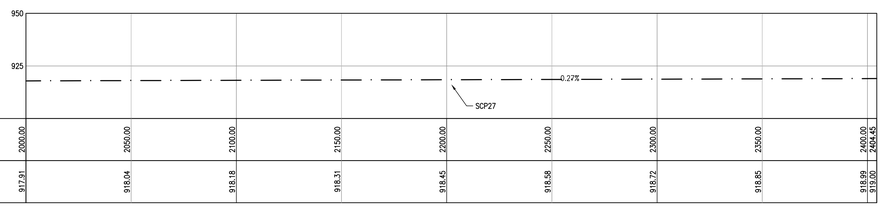


SCALES:
Horizontal 1:1000
Vertical 1:1000

DATUM 900.00

| CHAINAGE (m) | DESIGN LEVELS (m) |
|---|---|
| 2000.00 | 917.91 |
| 2050.00 | 918.04 |
| 2100.00 | 918.18 |
| 2150.00 | 918.31 |
| 2200.00 | 918.45 |
| 2250.00 | 918.58 |
| 2300.00 | 918.72 |
| 2350.00 | 918.85 |
| 2400.00 | 918.99 |
| 2404.45 | 919.00 |

SCP27 LONGITUDINAL SECTION CH. 2000 TO CH. 2404.45
SCALE 1:1000

25 0 25 50 75
METRES 1:1000

50 0 50 100 150
METRES 1:2500

## NOTES

1. ALL DIMENSIONS IN MILLIMETERS UNLESS STIPULATED OTHERWISE.
2. FOR SETTING OUT POINTS REFER TO DWG. 301-00825/01-414.
3. TEMPORARY DRAINAGE CANALS TO BE CONSTRUCTED IN AREAS WHERE PONDING IS NOTED ON SITE DURING ASHING.

FOR CONSTRUCTION


## DISCLAIMER

This drawing, was prepared by Knight Piésold Consulting (Pty) Ltd based on the best information available at the time of preparation. During construction site conditions, or site conditions, or site development, may possibly dictate that amendments of adaptations be made to certain details on the drawing. Strict compliance with the project specifications is also essential. Knight Piésold Consulting (Pty) Ltd will therefore not accept liability for any losses, damages or consequential losses, suffered by any party resulting from the use or implementation of the contents of this drawing, if executed or amended without fulltime supervision by Knight Piésold Consulting (Pty) Ltd.


| D.O. | REV | DATE | REVISION | REV BY | CHKD BY | APP BY | AUTH BY | KKS APP | REFERENCE DRAWINGS |
|---|---|---|---|---|---|---|---|---|---|
| | 3 | 25.05.20 | LONGITUDINAL SECTION AMENDED | MKM | TM | JRW | | | |
| | 2 | 29.04.20 | ISSUED FOR CONSTRUCTION | MKM | TM | JRW | | | |

AUTHORISED FOR ESKOM BY:
CLASSIFICATION
PBS PATH
CODIFICATION BY:
APPROVED BY: JR WILLIAMSON
CHECKED BY: T MOKOMA
CREATED BY: MK MPHOLO
SCALE AS SHOWN

Knight Piésold CONSULTING
PR. ENG. 704312
Eskom
ESKOM HOLDINGS SOC Ltd
REG No. 2002/015527/30

# MATIMBA POWER STATION
## MATIMBA ASH DUMP
PHASE 4 (16 YEARS LINED AREA)
SCP27 POSITION
LAYOUT PLAN AND
LONGITUDINAL SECTIONS

301-00825/01-416 REV 3

0.58/61417 SHT 17 REV 3

DRAWING CLASSIFICATION: CONTROLLED DISCLOSURE