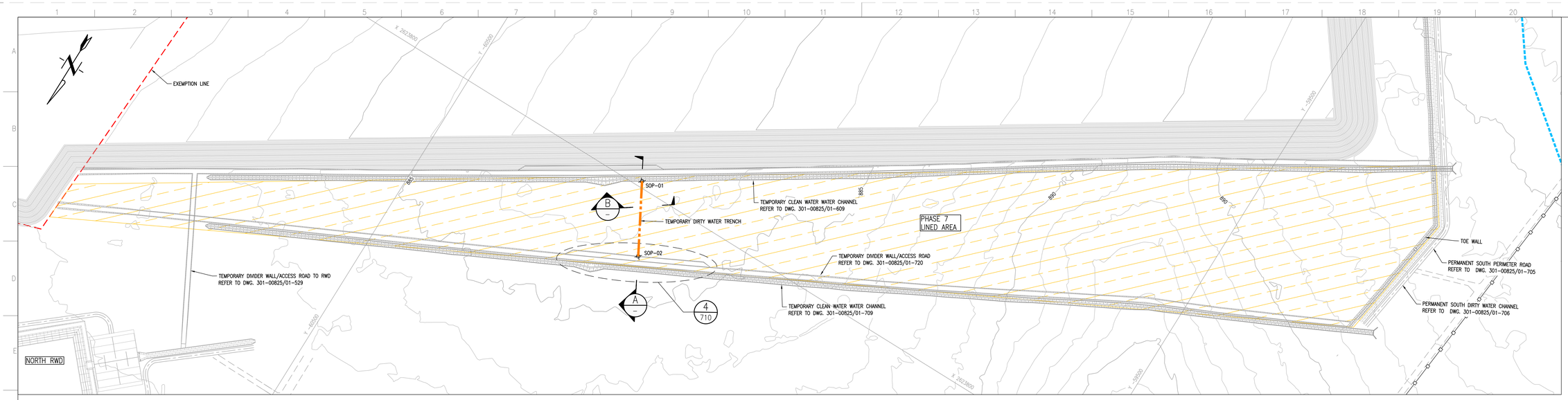

TEMPORARY DIRTY WATER TRENCH LAYOUT PLAN
SCALE 1:2000

DIRTY WATER TRENCH SETTING OUT DATA (Lo27 WGS84)

POINT	X	Y	Z
SOP-01	2623808.166	-60224.204	883.37
SOP-02	2623718.003	-60174.273	884.38

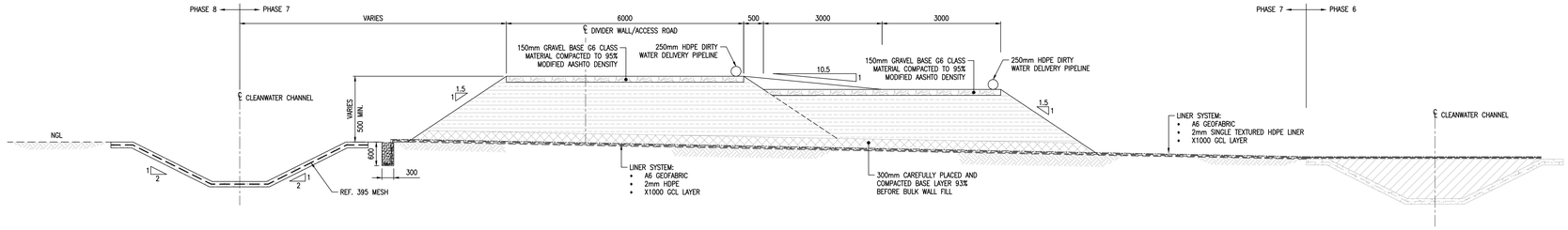

A TYPICAL SECTION
SCALE 1:50



B TYPICAL SECTION
SCALE 1:50

1000 0 2000 4000
MILLIMETRES 1:50

50 0 50 100 150
METRES 1:2000

FOR CONSTRUCTION

DISCLAIMER

This drawing, was prepared by Knight Piésold Consulting (Pty) Ltd based on the best information available at the time of preparation. During construction site conditions, or site conditions, or site development, may possibly dictate that amendments of adaptations be made to certain details on the drawing. Strict compliance with the project specifications is also essential. Knight Piésold Consulting (Pty) Ltd will therefore not accept liability for any losses, damages or consequential losses, suffered by any party resulting from the use or implementation of the contents of this drawing, if executed or amended without fulltime supervision by Knight Piésold Consulting (Pty) Ltd.

D.O.	REV	DATE	REVISION	REV BY	CHKD BY	APP BY	AUTH BY	KKS APP	REFERENCE DRAWINGS
	2	25.05.20	SECTIONS AMENDED	MKM	TM	JRW			
	1	09.04.20	ISSUED FOR CONSTRUCTION	MKM	TM	JRW			

AUTHORISED FOR ESKOM BY:
CLASSIFICATION
PBS PATH
CODIFICATION BY:
APPROVED BY: JR WILLIAMSON
CHECKED BY: T MOKOMA
CREATED BY: MK MPHOLO
SCALE AS SHOWN

Knight Piésold CONSULTING
PR. ENG. 704312

Eskom
ESKOM HOLDINGS SOC Ltd
REG No 2002/015527/30

MATIMBA POWER STATION
MATIMBA ASH DUMP
PHASE 7 (28 YEARS LINED AREA)
TEMPORARY DIRTY WATER TRENCH
LAYOUT PLAN AND SECTIONS

301-00825/01-722 REV 2

0.58/61420 SHT 23 REV 2

DRAWING CLASSIFICATION: CONTROLLED DISCLOSURE