
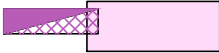


**LEGEND:**

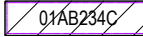


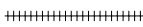
















 TRANSNET OWNED LAND


**TRANSNET OPERATING DIVISIONS:**

Buildings and Structures      Land

 TRANSNET PROPERTY

**FEATURE DETAIL:**

	Buildings
	Tarred roads
	Gravel roads
	Railway line; Rail buffer
	Fence; Security fence; Wall
	Boom; Gate; Cattle Grid
	Telephone; Telephone pole
	Pylon; Power pole; Electric box
	Cable joint; Cable marker
	Traffic light; Lamppost
	Signpost; Sign board
	Manual switch; Kilometer stone
	Cable switch; Cable signal
	Electric switch; Electric signal
	Water meter; Stopcock; Tap
	Borehole; Windmill; Well; Fountain
	Fire hydrant; Fire extinguisher
	Stormwater catchpit; Manholes
	Inspection hole
	Flagpole; Poles; Monument; Grave



Plan prepared by:  
GEO-SPATIAL: CENTRAL REGION, TRANSNET PROPERTY  
Room 502  
North Union Street  
PORT ELIZABETH  
6000  
PO Box 1030  
PORT ELIZABETH  
6000  
Tel: (041) 507 1318  
Fax: (041) 507 2884

PROPERTY MANAGEMENT PLAN

**KWANANGU**

SECTION : BLANEY - COOKHOUSE

SCALE: 1 / 1 500

Drawn by : W.J.Z.		Date : 2017/08/03
Amended by : C.M.		Date : 2019/08/22
System :	WGS84/27°	
Plan No :	PMP/PLZ/KNG	