

LEGEND:

 TRANSNET OWNED LAND

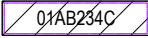



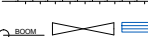















TRANSNET OPERATING DIVISIONS:

Buildings
and
Structures

Land

 TRANSNET PROPERTY

FEATURE DETAIL:

- | | |
|---|------------------------------------|
|  | Buildings |
|  | Tarred roads |
|  | Gravel roads |
|  | Railway line; Rail buffer |
|  | Fence; Security fence; Wall |
|  | Boom; Gate; Cattle Grid |
|  | Telephone; Telephone pole |
|  | Pylon; Power pole; Electric box |
|  | Cable joint; Cable marker |
|  | Traffic light; Lamppost |
|  | Signpost; Sign board |
|  | Manual switch; Kilometer stone |
|  | Cable switch; Cable signal |
|  | Electric switch; Electric signal |
|  | Water meter; Stopcock; Tap |
|  | Borehole; Windmill; Well; Fountain |
|  | Fire hydrant; Fire extinguisher |
|  | Stormwater catchpit; Manholes |
|  | Inspection hole |
|  | Flagpole; Poles; Monument; Grave |



Plan prepared by:
GEO-SPATIAL: CENTRAL REGION, TRANSNET PROPERTY
Room 502
North Union Street
PORT ELIZABETH
6000
PO Box 1030
PORT ELIZABETH
6000
Tel: (041) 507 1318
Fax: (041) 507 2884

PROPERTY MANAGEMENT PLAN

MZANTSI

SECTION : BLANEY - COOKHOUSE

SCALE: 1 / 2 000

Drawn by : W.J.Z.	Date : 2017/08/01
Amended by : C.M.	Date : 2019/08/15
System :	WGS84/27°
Plan No :	PMP/PLZ/MZN